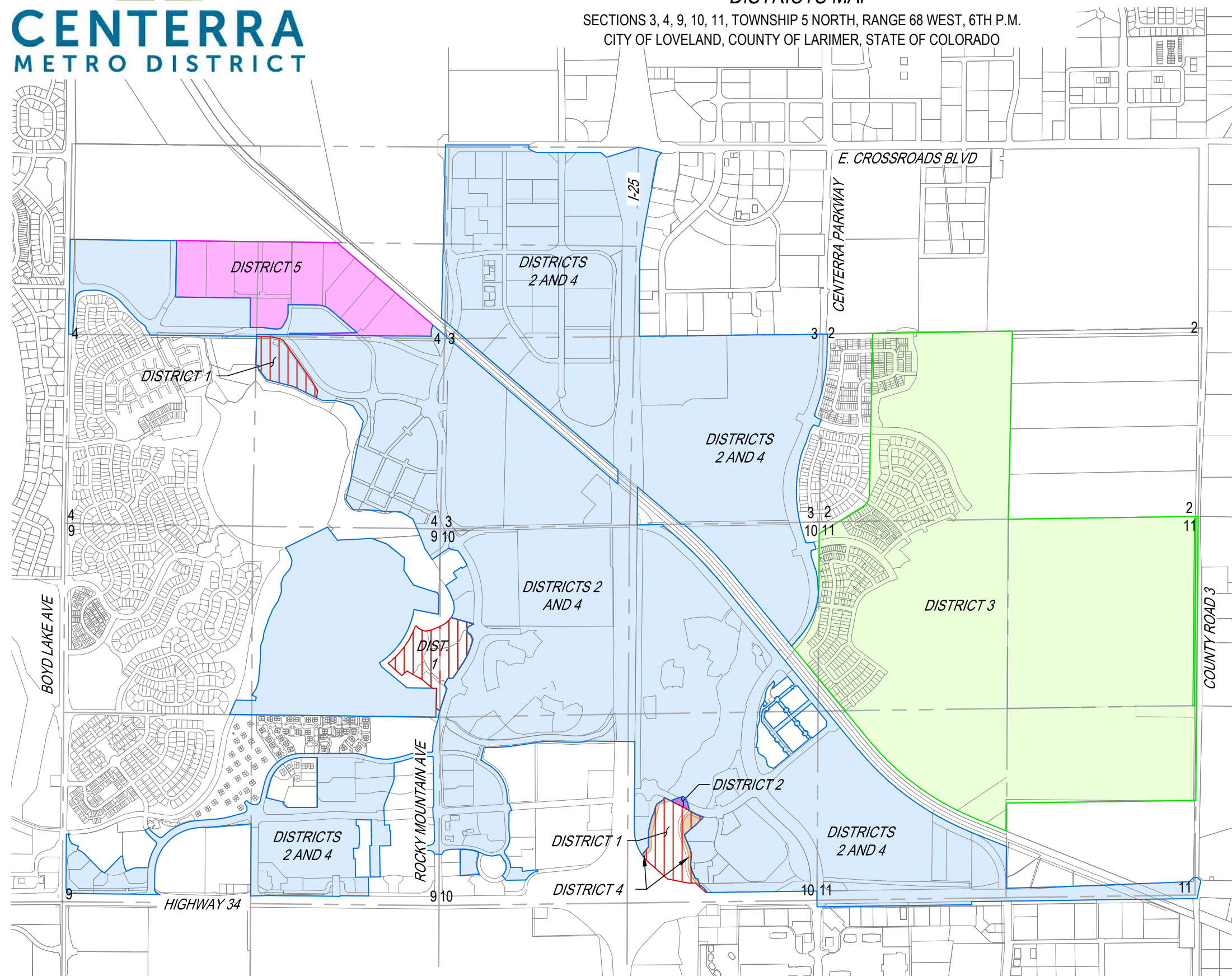








CENTERRA METROPOLITAN DISTRICTS

DISTRICTS MAP

SECTIONS 3, 4, 9, 10, 11, TOWNSHIP 5 NORTH, RANGE 68 WEST, 6TH P.M.
CITY OF LOVELAND, COUNTY OF LARIMER, STATE OF COLORADO



LEGEND/AREA INFORMATION

	DISTRICT 1	39.090 AC
	DISTRICT 2*	0.584 AC
	DISTRICTS 2 & 4 OVERLAPPING	1394.075 AC
	DISTRICT 3	571.341 AC
	DISTRICT 4**	2.976 AC
	DISTRICT 5	63.955 AC

* DENOTES DISTRICT 2 AREA NOT OVERLAPPING DISTRICT 4

** DENOTES DISTRICT 4 AREA NOT OVERLAPPING DISTRICT 2



Note: The information shown hereon, although deemed to be reliable, is conceptual in nature and the District makes no warranties to its accuracy and is subject to change at any time.

NOVEMBER 27, 2023